



The trail takes you through the varied ecosystems adjacent to the sand dunes; with eucalypt, paper bark and banksia woodlands and coastal heath this walk promises nature lovers lots to see, especially in early spring when the native flowers are in bloom.



The Grants Beach Walking Trail is a 3.5km walk that takes you from North Haven to the Grants Head car park.

This trail takes you through the varied ecosystems adjacent to the sand dunes; with eucalypt, paper bark and banksia woodlands and coastal heath this walk promises nature lovers lots to see, especially in early spring when the native flowers are in bloom.

There are no shops or water filling stations along the walk so make sure you take ample water and suitable clothing with you. The path is sandy in places and there are some steeper sections as you near Grants Head so the walk isn't suitable for prams or those with mobility issues.













Starting at the North Haven Surf Club, walk back along The Parade and on the right hand side and you will see the path at the eastern boundary of the caravan park.

After about 15 minutes you will come to a fork, if you are undertaking the return walk take a different route on your way back.

Remember that this is a one way walk so if you don't feel up to the 7km return back to where you started from you will need to make arrangements to have someone pick you up at the end or Port Macquarie Busways Route 334K follows Ocean Drive parallel to this walk (www.busways.com.au/port-macquarie).



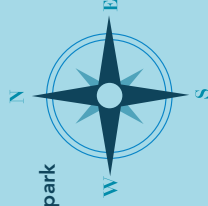
Grants Beach Walk

-  Grants Beach Trail
-  Beach access
-  Un-Sealed Road
-  Parking locations
-  Accessible Parking
-  Accessible Toilet
-  Picnic Table
-  Off-Leash Dog Exercise Area
-  Lookout
-  Shops
-  Nature Reserves
-  **3.5 KM** Walking Distance



DISCLAIMER

This map was produced by the Geographic Information Services section of the Port Macquarie-Hastings Council using information available to Port Macquarie-Hastings Council and the Department of Lands, Bathurst. The data was captured at a scale of 1:25000 for rural areas and 1:4000 for urban areas. The positional accuracy of plots becomes less reliable when viewed at scales greater than the capture scale. Port Macquarie-Hastings Council accepts no responsibility either in contract or tort (and particularly in negligence) for any errors, omissions or inaccuracies whatsoever contained within or arising from this map.
NOTE: Cadastral information outside the Port Macquarie-Hastings LGA not updated.



Grants Head

Bonny Hills 300m
Grants Head Carpark

3.5 KM
0 KM

OCEAN DR

Tourist Drive 10

Grants Beach

1.5 KM
2 KM

Old Sand Quarry

Queens Lake Nature Reserve

North Haven Surf Club

Camden Haven Inlet

Wall Reserve

OCEAN DR

HUGHES RD

OCEAN ST

CAMDEN ST

DAVID CAMPBELL ST

WALL ST

EDITH ST

LEIGHTON CL

CORAL ST

BANSIDE AVE

WOODFORD RD

WOODFORD RD

WOODFORD RD

WOODFORD RD

WOODFORD RD

WOODFORD RD

WOODFORD RD

WOODFORD RD

WOODFORD RD

WOODFORD RD

WOODFORD RD

COOK ST

ALVAMA ST

ROWLEY ST

THE PARADE