



Rocks Ferry Reserve is a fantastic place for a picnic with free barbecues, toilets, playground facilities and an artificial beach. With easy access to the water it is a great place to try your hand at fishing or to launch a boat, canoe or kayak.



The Rocks Ferry Walking Trail is a 1.4km walk along the picturesque Hastings River in Wauchope. It is an easy 30 minute walk from Rocks Ferry Reserve to Jack Dwyer Reserve with great views of the Hastings River along the way.

The Rocks Ferry Walk is a great place to relax and enjoy the Hastings River. For the more adventurous there is also a fitness station if you are looking to expend a little more energy.

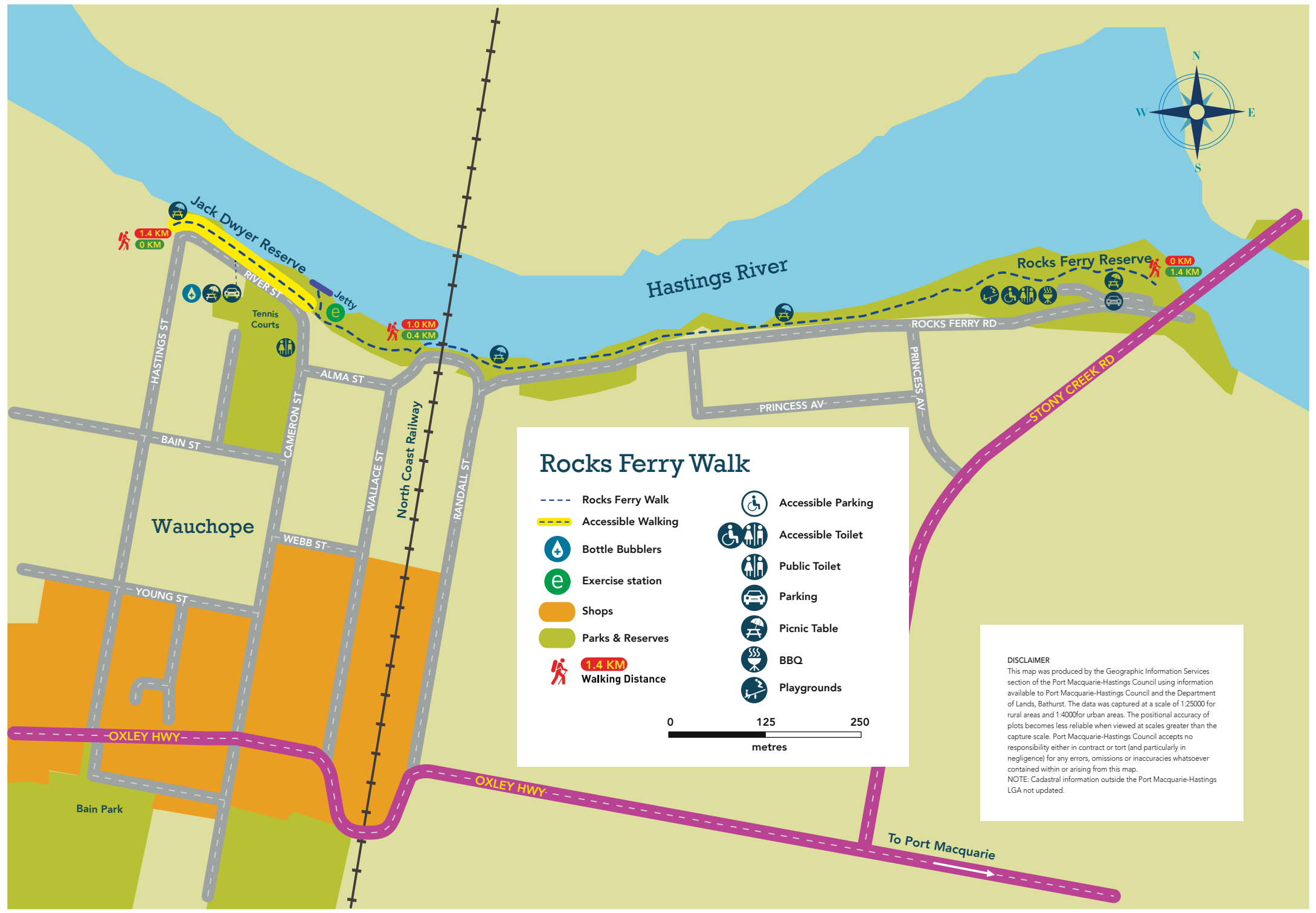

Jack Dwyer Reserve allows for elevated views of the Hastings River and has shaded seating areas and boardwalks suitable for those with mobility issues. If you still have some energy left after your walk the Wauchope Swimming Pool and Tennis Courts are located opposite to this reserve.



WAUCHOPE ROCKS FERRY

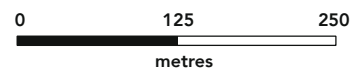
WALKING TRAIL





Rocks Ferry Walk

- Rocks Ferry Walk
- Accessible Walking
- Bottle Bubblers
- Exercise station
- Shops
- Parks & Reserves
- 1.4 KM** Walking Distance
- Accessible Parking
- Accessible Toilet
- Public Toilet
- Parking
- Picnic Table
- BBQ
- Playgrounds



DISCLAIMER
 This map was produced by the Geographic Information Services section of the Port Macquarie-Hastings Council using information available to Port Macquarie-Hastings Council and the Department of Lands, Bathurst. The data was captured at a scale of 1:25000 for rural areas and 1:4000 for urban areas. The positional accuracy of plots becomes less reliable when viewed at scales greater than the capture scale. Port Macquarie-Hastings Council accepts no responsibility either in contract or tort (and particularly in negligence) for any errors, omissions or inaccuracies whatsoever contained within or arising from this map.
 NOTE: Cadastral information outside the Port Macquarie-Hastings LGA not updated.